

PARKING & WAITING REVIEW 2012

APPENDIX 1 RECOMMENDATIONS

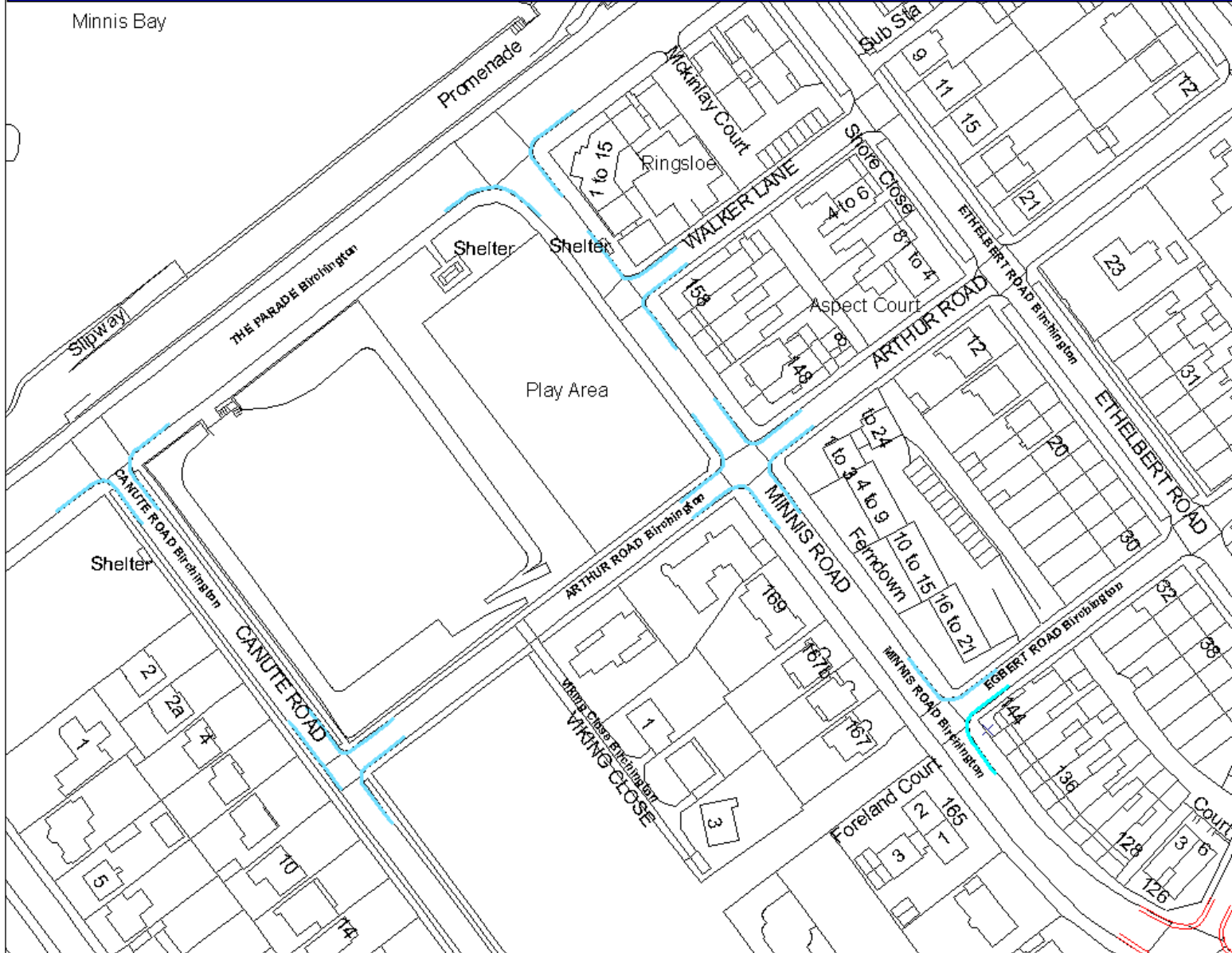
- JOINT SITE VISIT – KENT COUNTY COUNCIL/ TDC PARKING

REF	LOCATION	COMPLAINT	SITE VISIT	COMMENTS	PLAN
1	<u>The Parade</u> j/w Canute Road and Minnis Road, Brichington.	Stagecoach & KCC – concerned about inconsiderate parking close to junctions delaying and stopping bus route.	*26/07/12 RCS, LD & Stagecoach	Agree. 15m corner protection on all junctions to deal with sight line issues, reduce potential vehicular conflict and to keep junctions clear.	See site plan 1
2	<u>Minnis Road</u> j/w Walker Lane, Arthur Road Egbert Road, Birchington.	Stagecoach & KCC – concerned about inconsiderate parking close to junctions delaying and stopping bus route.	26/07/12 RCS, LD & Stagecoach	Agree. 15m corner protection on all junctions to deal with sight line issues, reduce potential vehicular conflict and to keep junction clear.	See site plan 1
3	<u>Canute Road</u> j/w Arthur Road, Birchington.	Stagecoach & KCC – concerned about inconsiderate parking close to junctions delaying and stopping bus route.	26/07/12 RCS, LD & Stagecoach	Agree. 15m corner protection on all junctions to deal with sight line issues, reduce potential vehicular conflict and to keep junction clear.	See site plan 1
4	<u>Botany Road</u> , Broadstairs	Stagecoach & KCC – concerned about inconsiderate parking delaying and stopping bus route.	26/07/12 RCS, LD & Stagecoach	Agree. To extend yellow lines in Botany Road to deal with sight line issues and reduce potential vehicular conflict.	See site plan 2
5	<u>Dane Valley Road</u> j/w Northdown Hill, Broadstairs.	Businesses – concerned about inconsiderate parking due to the width of the road to help with the free flow of traffic.	*29/06/12 RCS & LD	Agree. Double yellow lines staggered on both sides for the entire length, and corner protection to deal with sight line issues, reduce vehicular blockage and to keep the junction clear.	See site plan 3
6	<u>Ramsgate Road</u> j/w Swinburne Avenue, Broadstairs.	Residents – are concerned about inconsiderate parking close to the junction.	*22/03/12 RCS & LD	Agree. 15m corner protection on all junctions to deal with sight line issues, reduce potential vehicular conflict and to keep junction clear.	See site plan 4

7	<u>York Street &amp; Dundonald Road, Broadstairs.</u>	Residents and Emergency Services – concerned about parking on both sides which reduces the width of the road to allow safe passage for large vehicles.	*21/09/12 RCS, LD & Police	Agree. To replace all single yellow lines with double yellow lines to assist with the free flow of traffic and reduce potential vehicular conflict.	See site plan 5
8	<u>Millmead Road j/w Tenterden Way, Margate.</u>	Residents – concerned about inconsiderate parking close to the junction with Tenterden Way.	*29/06/12 RCS & LD	Agree. 15m corner protection on both sides of the junction to deal with sight line issues, reduce potential vehicular conflict and to keep the junction clear.	See site plan 6
9	<u>Northdown Road j/w Holly Gardens, Margate.</u>	Emergency Services – concerned about inconsiderate parking close to the junction with Holly Gardens.	*21/09/12 RCS & LD	Agree. Corner protection from Holly Gardens to deal with sight line issues, reduce potential vehicular conflict and to keep junction clear.	See site plan 7
10	<u>Royal Esplanade j/w Westcliff Gardens &amp; Westcliff Road,</u>	Residents – concerned about inconsiderate parking close to the junctions.	*29/06/12 RCS & LD	Agree. 15m corner protection on both sides of the junction to deal with sight line issues, reduce potential vehicular conflict and to keep the junction clear.	See site plan 8
11	<u>Rancorn Road j/w Westcliff Road and Westcliff Gardens, Margate.</u>	Residents – concerned about inconsiderate parking close to the junctions.	*29/06/12 RCS & LD	Agree. 15m corner protection on both sides of the junction to deal with sight line issues, reduce potential vehicular conflict and to keep the junction clear.	See site plan 8
12	<u>Sandhurst Road j/w Knockholt Road, Broadstairs.</u>	Stagecoach & KCC – concerned about inconsiderate parking close to junctions delaying and stopping bus route.	26/07/12 RCS, LD & Stagecoach	Agree. Corner protection on both junctions to deal with sight line issues, reduce potential vehicular conflict and to keep junction clear.	See site plan 9
13	<u>Tivoli Brooks j/w Tivoli Road, Margate.</u>	Business – concerned about inconsiderate parking close to the junction.	*29/06/12 RCS & LD	Agree. 15m corner protection on both sides of the junction and in the mouth of the turning circle to deal with sight line issues, reduce potential vehicular conflict and to keep the junction clear.	See site plan 10

14	<u>Chatham Street</u> j/w Eagle Cottages, Ramsgate.	Business – concerned about inconsiderate parking close to the junction.	*29/06/12 RCS & LD	Agree. 5m corner protection on both sides of the junction to deal with sight line issues, reduce potential vehicular conflict and to keep the junction clear.	See site plan 11
15	<u>Coxes Lane</u> j/w Margate Road, Ramsgate.	Residents- via Member concerned about inconsiderate parking close to the junction.	*26/07/12 RCS & LD	Agree. 15m corner protection on both sides of the junction to deal with sight line issues, reduce potential vehicular conflict and to keep the junction clear.	See site plan 12
16	<u>Elms Avenue</u> j/w Ethelbert Road, Ramsgate.	Residents – concerned about inconsiderate parking close to the junction.	*22/03/12 RCS & LD	Agree. 15m corner protection on both sides of the junction to deal with sight line issues, reduce potential vehicular conflict and to keep the junction clear.	See site plan 13
17	<u>Foads Lane</u> Ramsgate.	Residents – via Member concerned about inconsiderate parking on the roundabout.	*21/09/12 RCS & LD	Agree. To extend Double Yellows lines to deal with sight line issues and to keep the junction clear.	See site plan 14
18	<u>Grange Road</u> , Ramsgate	Business – concerned about all day parking and unable to get delivers.	*21/09/12 RCS & LD	Agree. Corner protection on both sides of the junction to rear entrance and a loading bay outside property numbers 10-16 between the hours of 8am -1pm Mon -Sat.	See site plan 15
19	<u>Grange Road</u> j/w Mill Cottages, Ramsgate.	Residents – concerned about inconsiderate parking close to the junction.	*29/06/12 RCS & LD	Agree. Corner protection on both sides of the junction to deal with sight line issues, reduce potential vehicular conflict and to keep the junction clear.	See site plan16
20	<u>Oakfield Court</u> , Ramsgate.	KCC – concerned about inconsiderate parking close to the junction.	*21/09/12 RCS & LD	Agree. To extend the double yellow lines on both sides by 10m to deal with sight line issues, reduce potential vehicular conflict and to keep the junction clear.	See site plan 17
21	<u>Queensgate Road</u> j/w Stanley Road, Ramsgate.	Residents – concerned about inconsiderate parking close to the junction.	*21/09/12 RCS & LD	Agree. Corner protection on both sides of the junction to deal with sight line issues, reduce potential vehicular conflict and to keep the junction clear.	See site plan 18

# The Parade Birchington Area



Corner protection for various roads in the The Parade Birchington area



SLI 100018261

# Botany Road Broadstairs

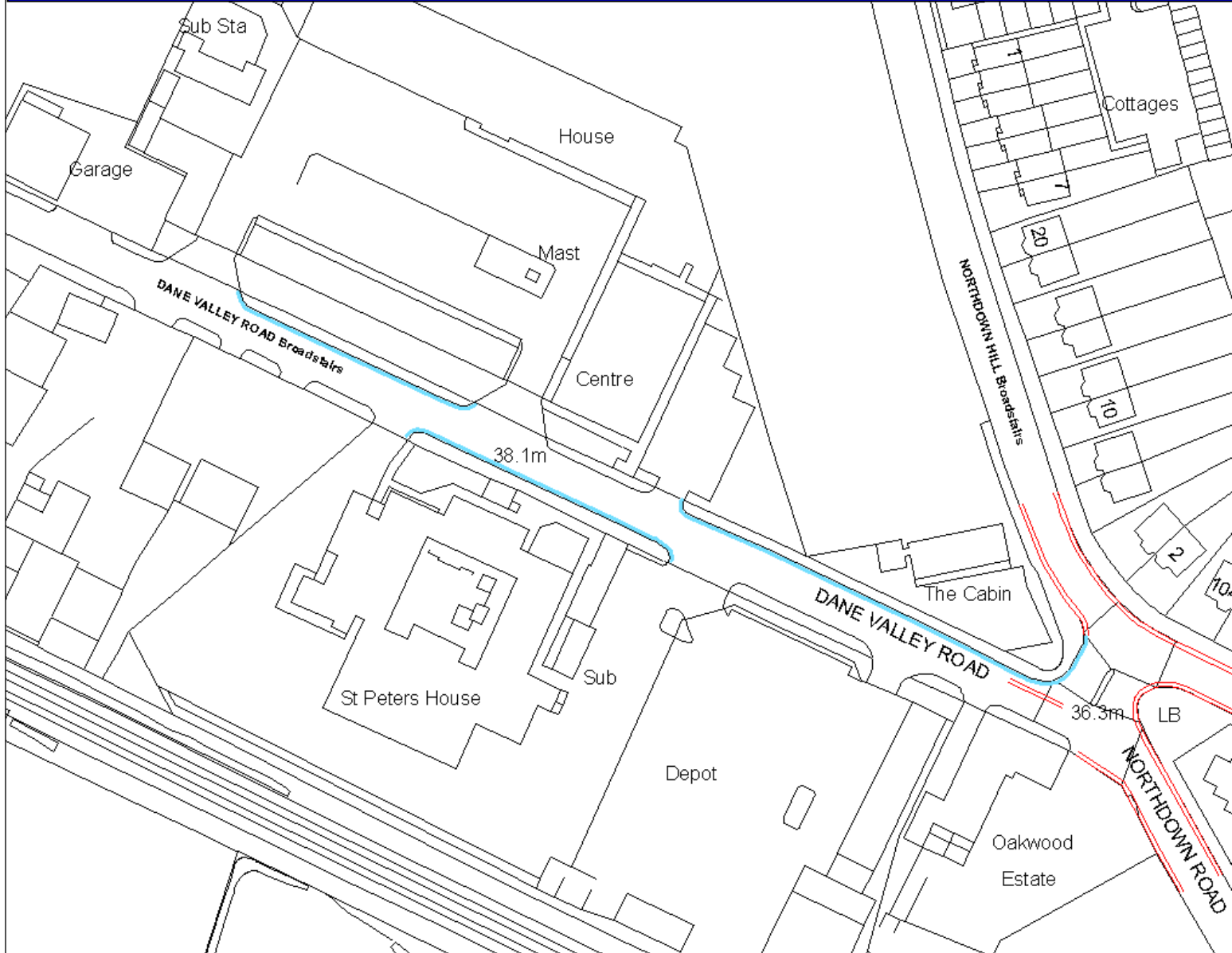


Extension of double yellow lines



SLI 100018261

# Dane Valley Road Broadstairs



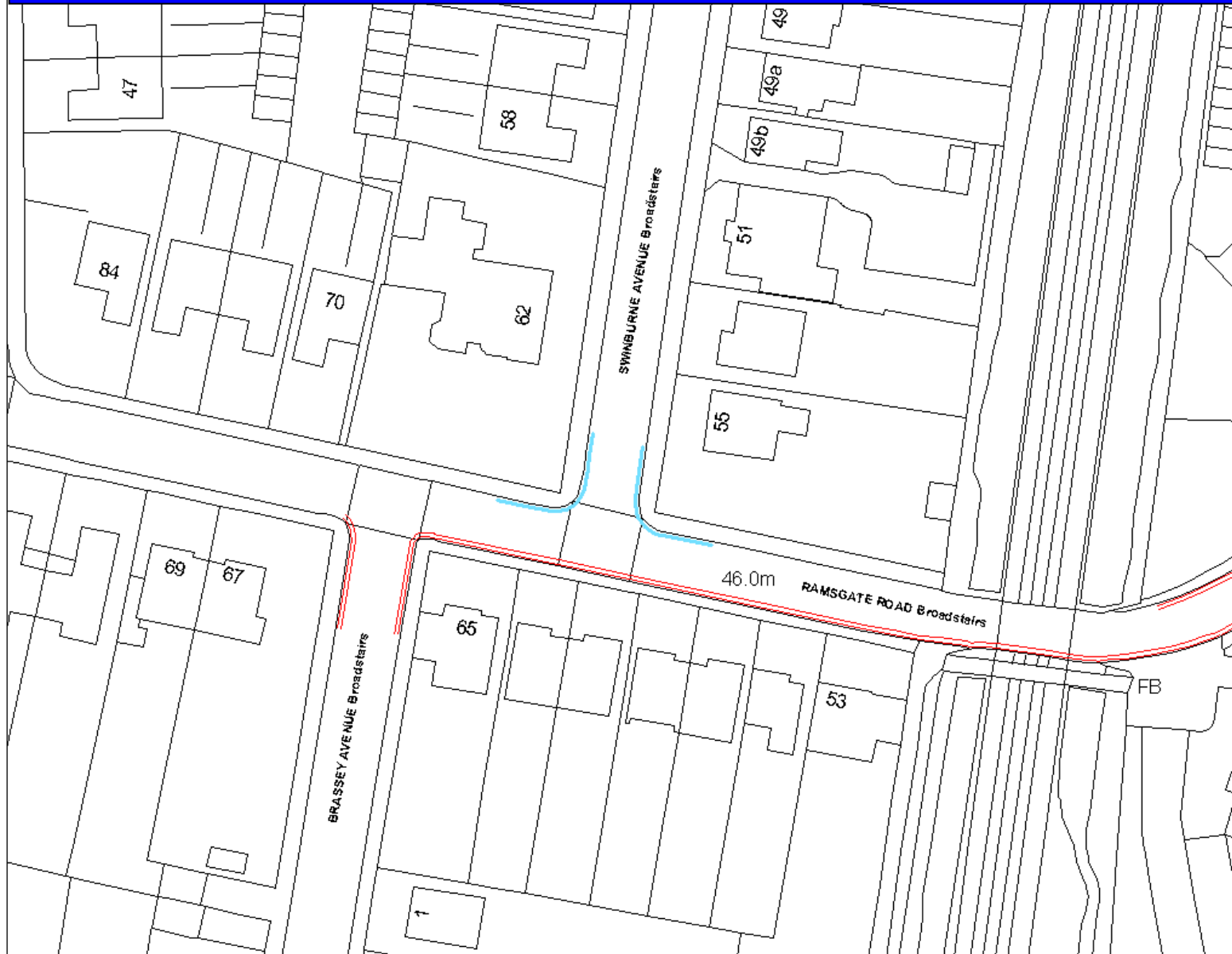
Double yellow lines to aid access



Site Plan 3

SLI 100018261

# Ramsgate Road / Swinburne Avenue Broadstairs



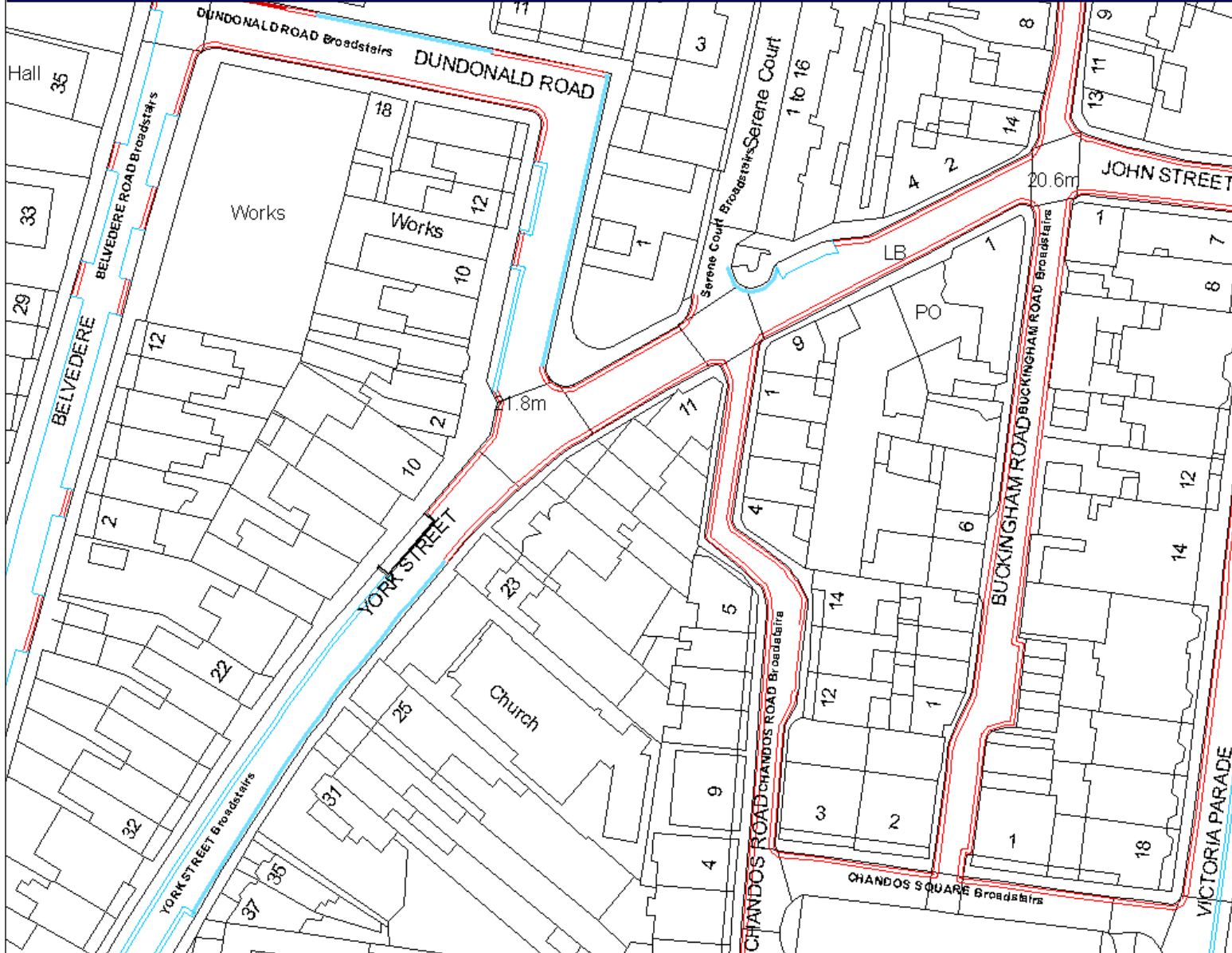
10 metres corner protection for the junction with Swinburne Avenue / Ramsgate Road



SLI 100018261

Site Plan 4

# York Street and Dundonald Road Broadstairs



Change single yellow line to double

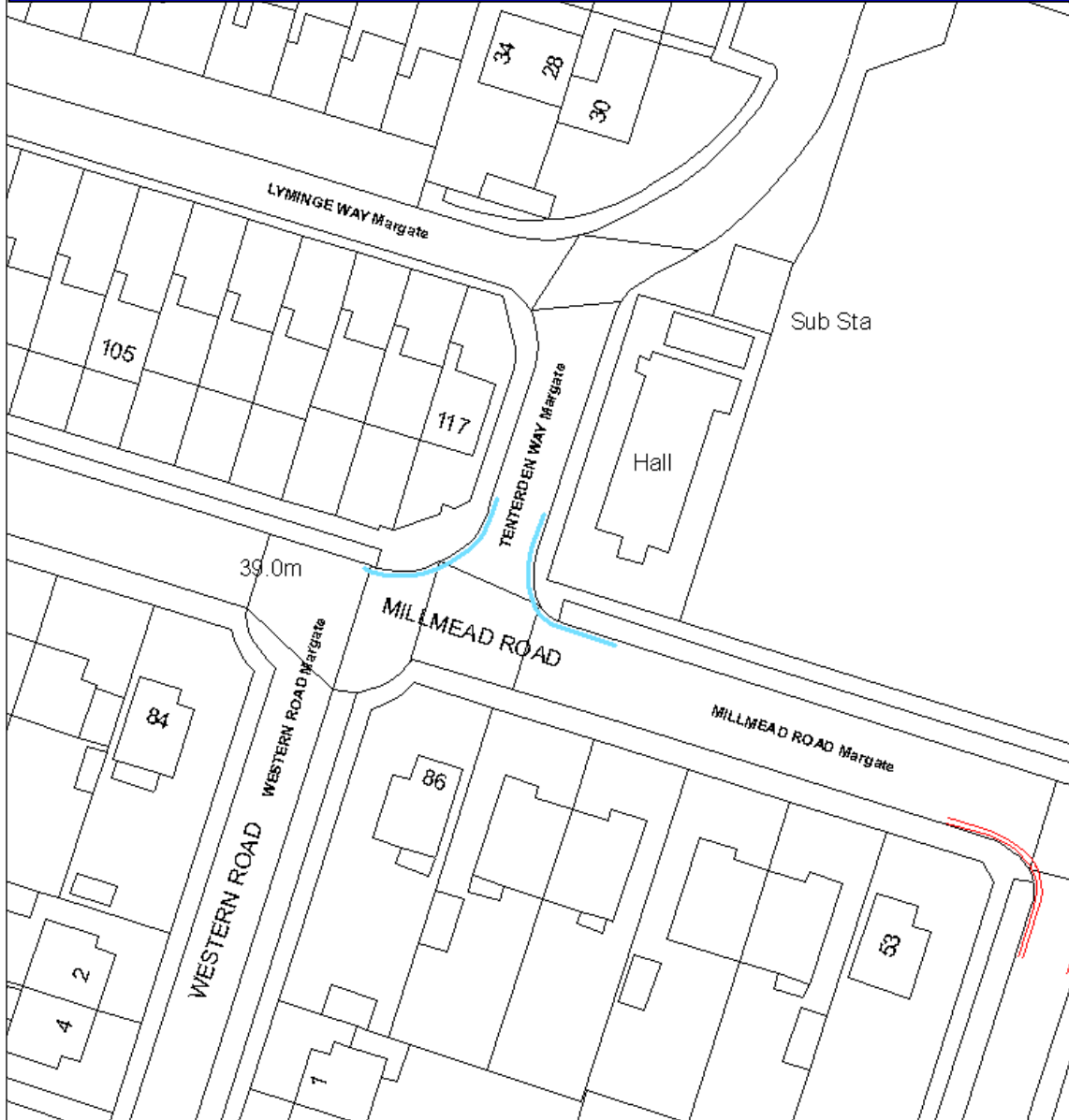


SLI 100018261

Site Plan 5



# Millmead Road / Tenterden Way Margate



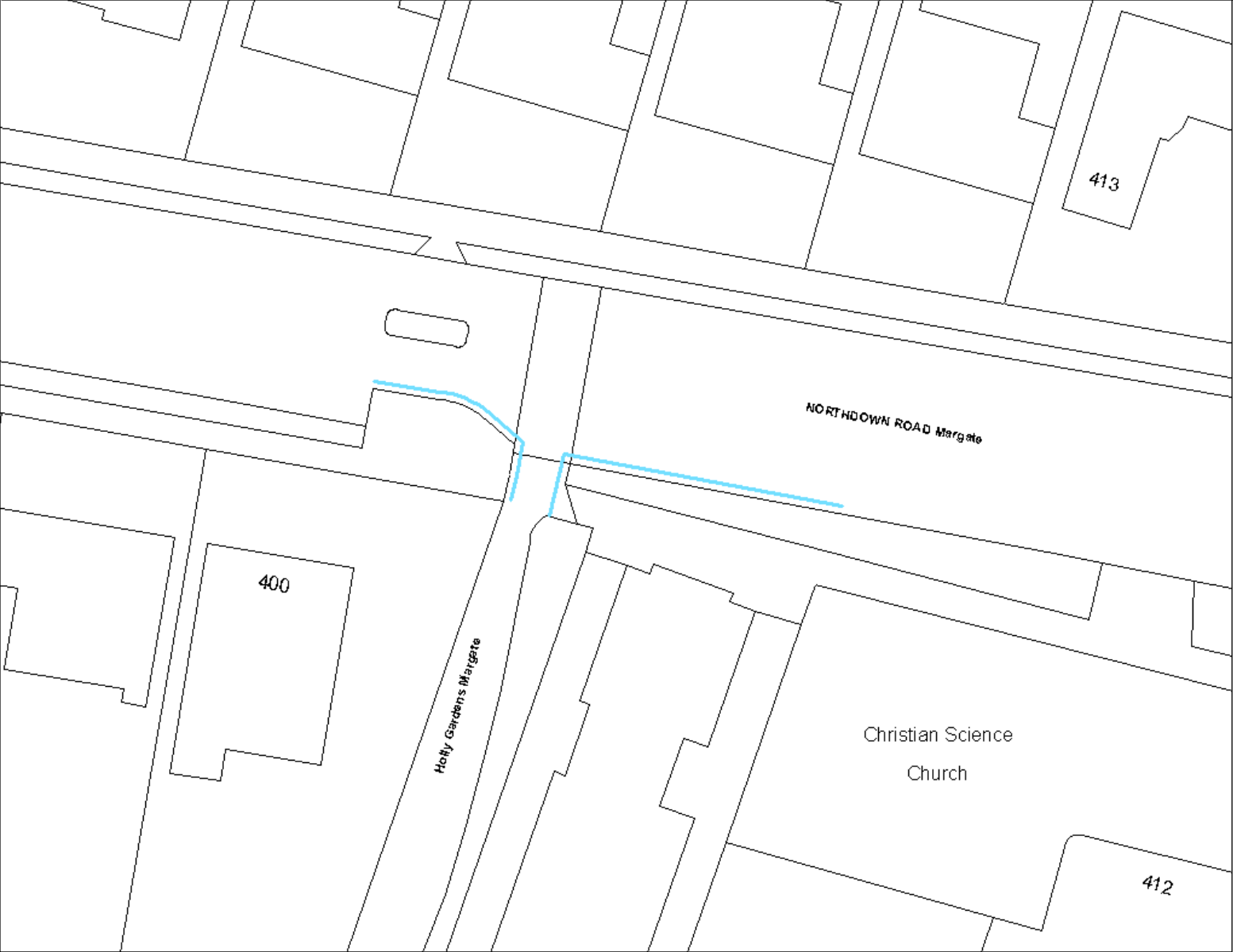
10 metres corner protection for the junction with Millmead Road / Tenterden Way



SLI 100018261

Site Plan 6

# Northdown Road Margate



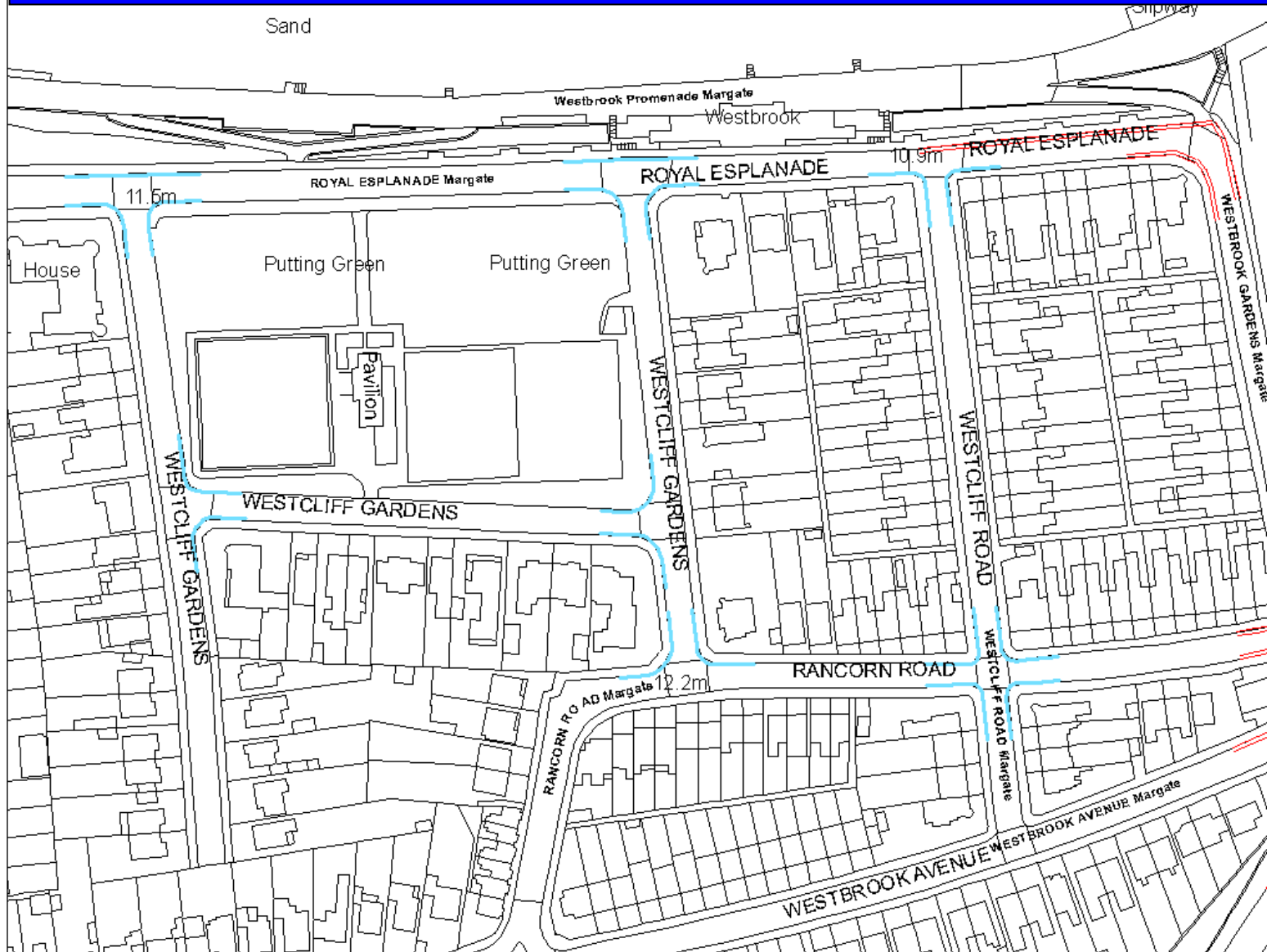
Corner protection on the junction of Holly Gardens and Northdown Road



Site Plan 7

SLI 100018261

# Royal Esplanade Margate Area



Corner protection for various roads in the Royal Esplanade Margate area



SLI 100018261

# Sandhurst Road / Knockholt Road Margate



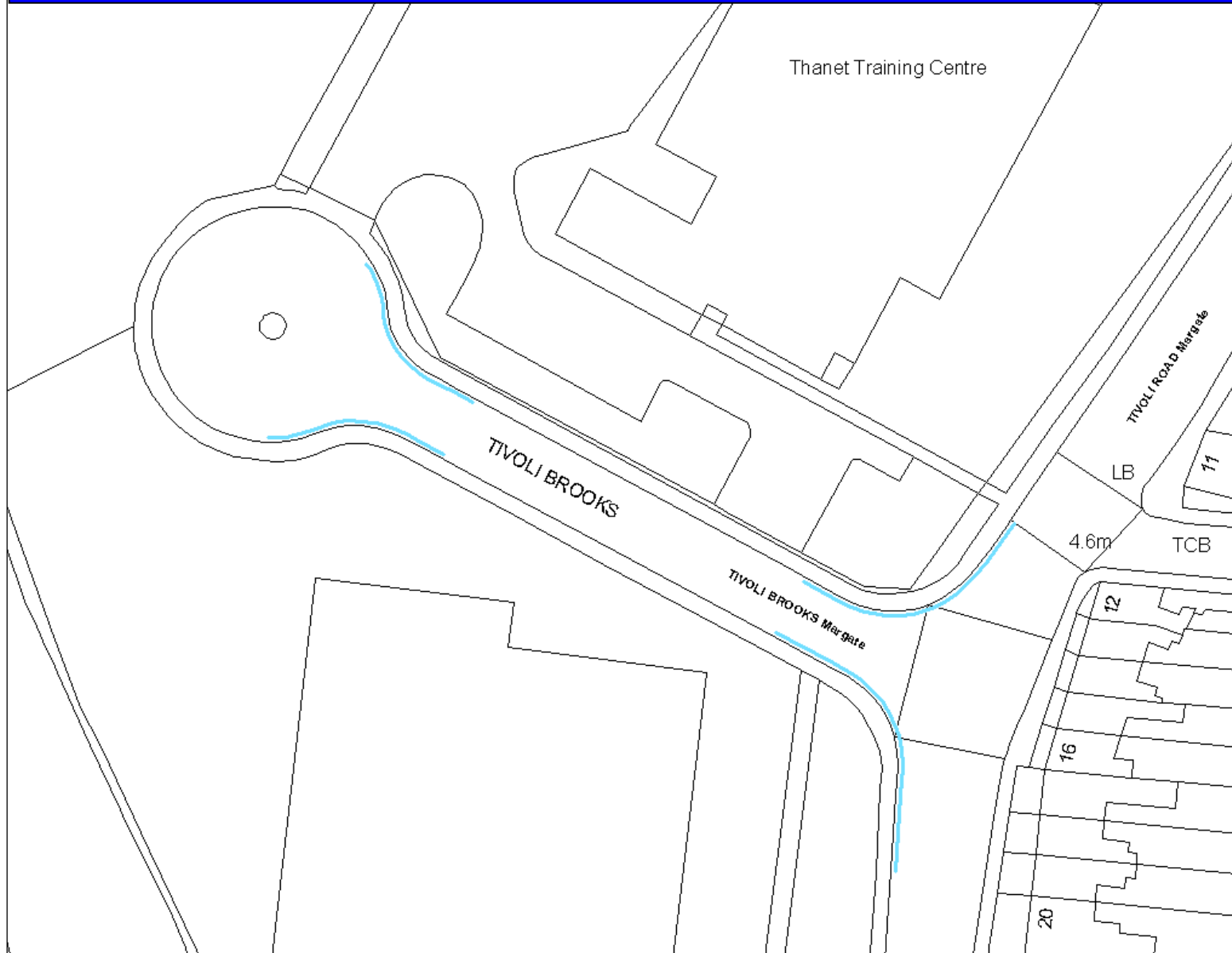
Corner protection on the junction of Sandhurst Road and Knockholt Road



Site Plan 9

SLI 100018261

## Tivoli Brooks Margate



Thanet Training Centre

TIVOLI ROAD Margate

TIVOLI BROOKS

TIVOLI BROOKS Margate

LB

11

4.6m

TCB

12

16

20

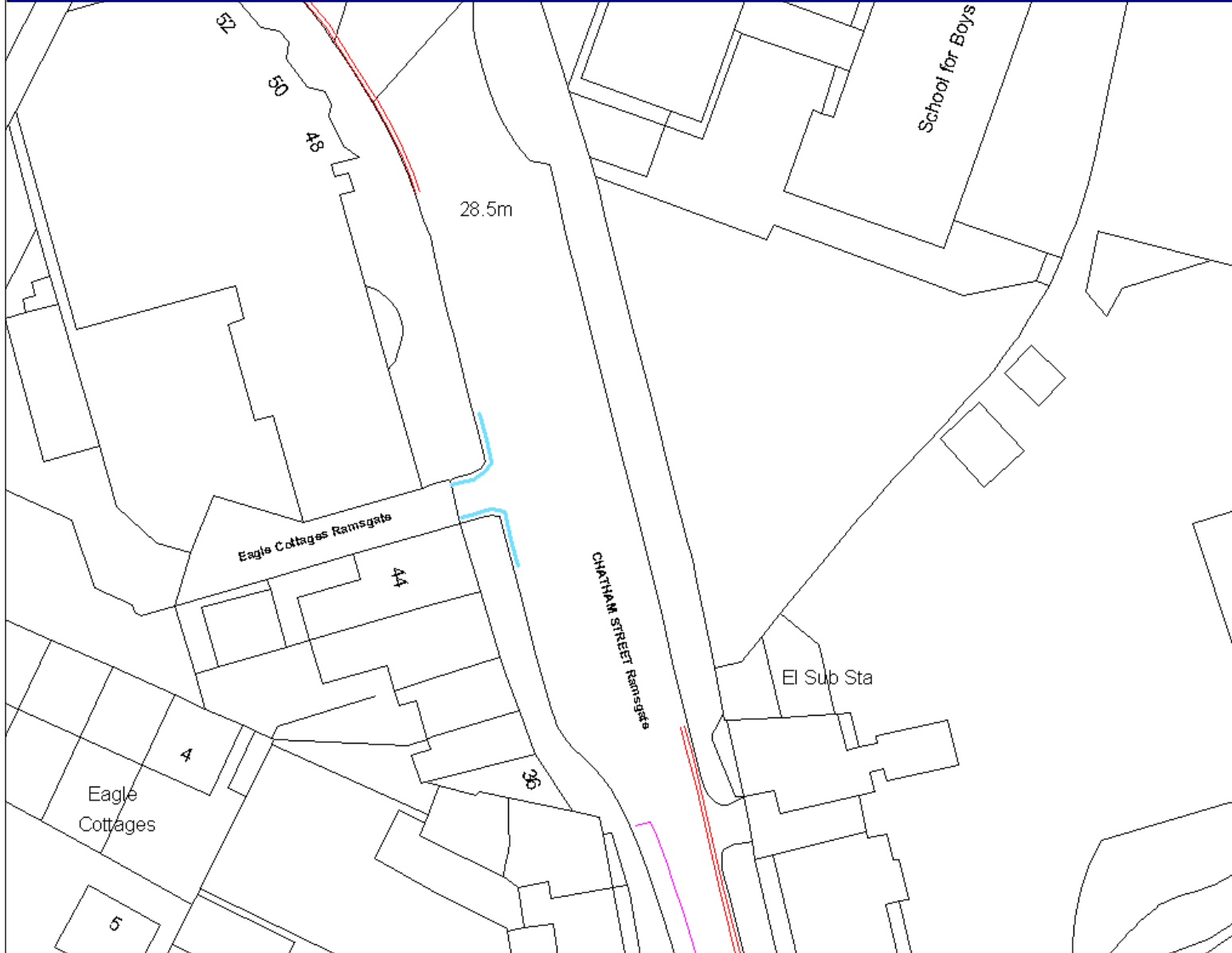
15 metres corner protection on the junction with Tivoli Road and 20 metres both sides of the entrance to the turning area



SLI 100018261

Site Plan 10

# Chatham Street Ramsgate



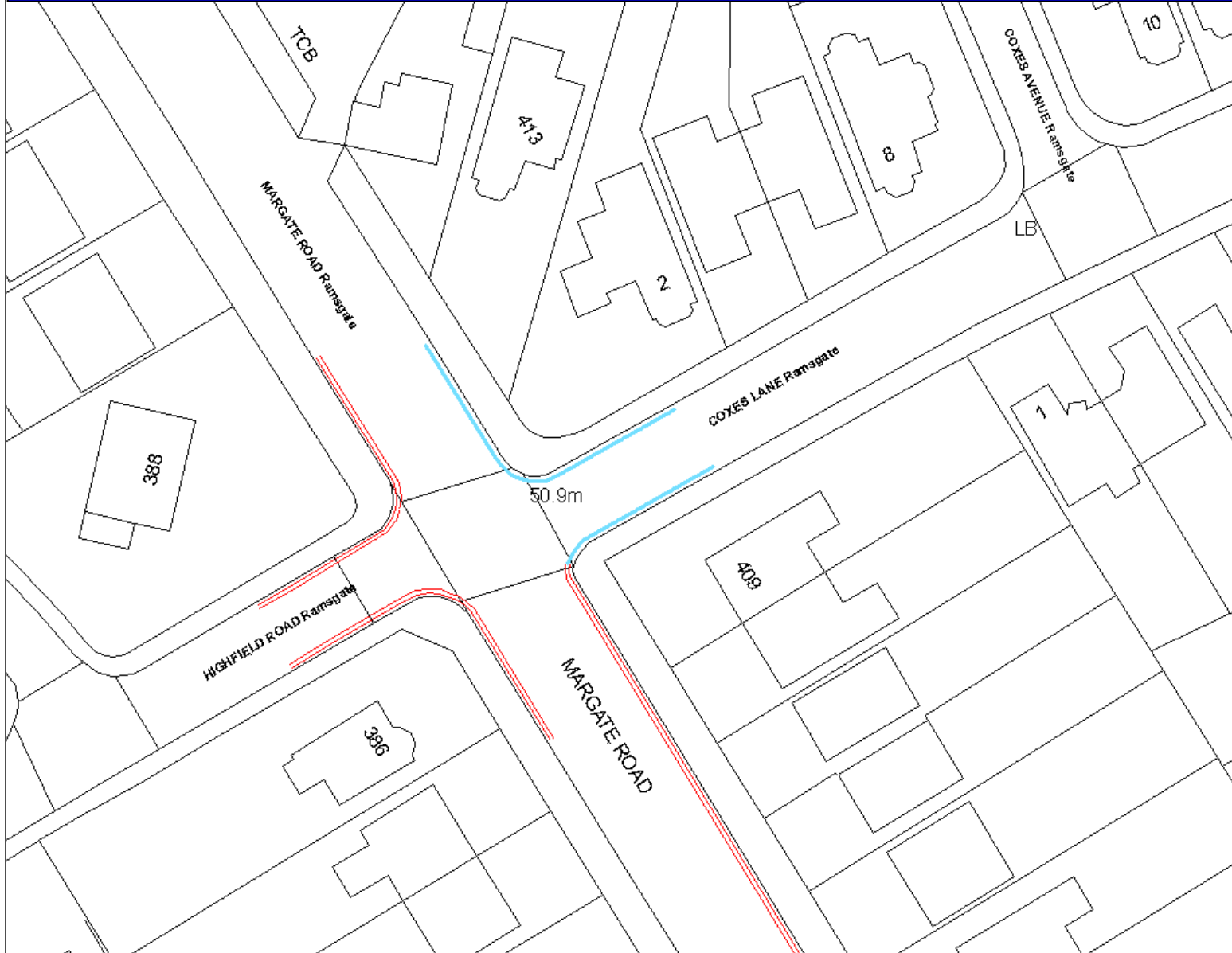
5 metres corner protection near the entrance with Eagle Cottages



Site Plan 11

SLI 100018261

# Coxes Lane / Margate Road Ramsgate



15 metres corner protection on the junction of Coxes Lane and Margate Road



Site Plan 12

SLI 100018261

# Elms Avenue / Ethelbert Road Ramsgate



10 metres corner protection for the junction with Ethelbert Road / Elms Avenue

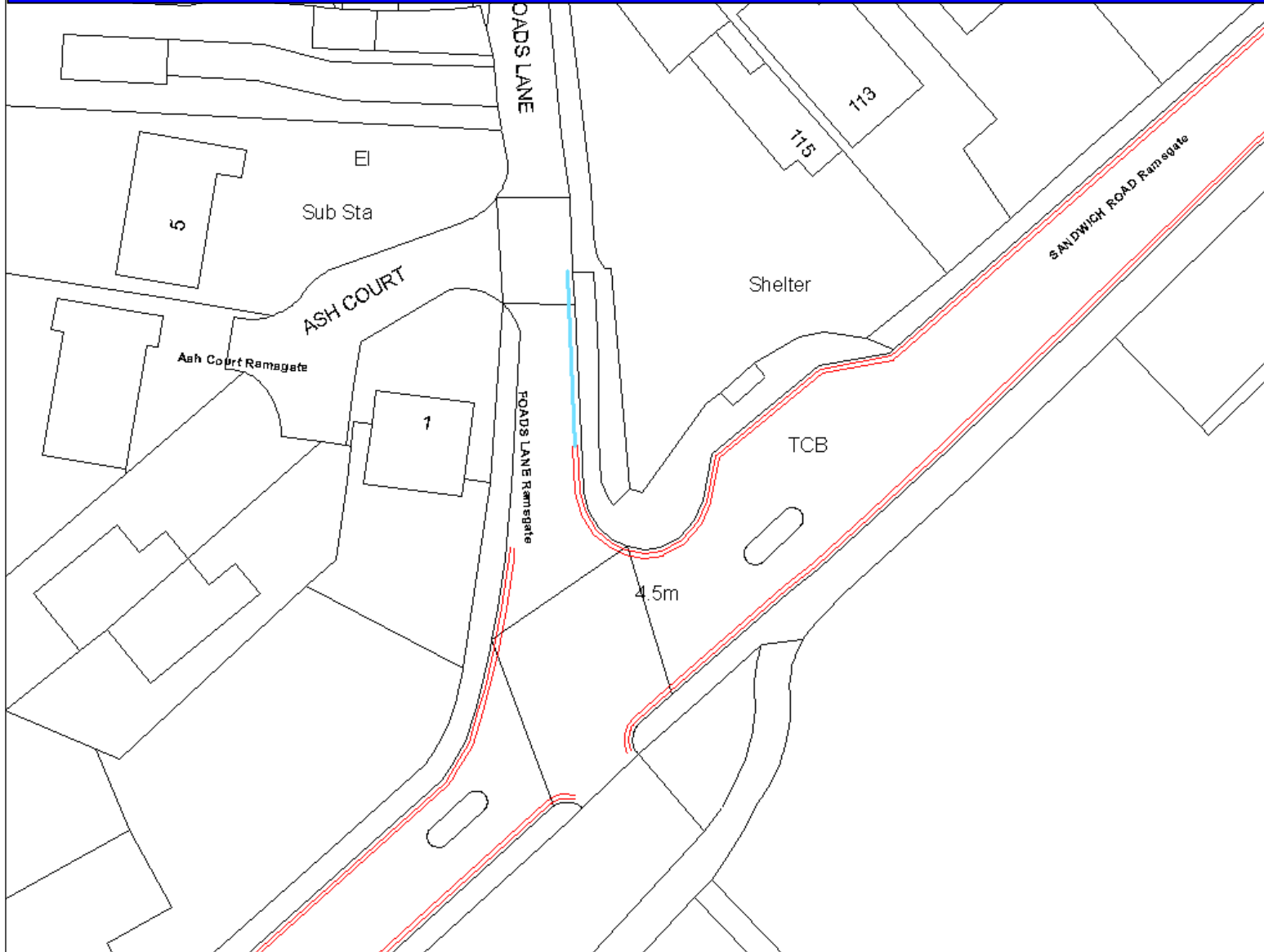


SLI 100018261

Site Plan 13



# Foads Lane Ramsgate



Extension of corner protection



SLI 100018261

Site Plan 14

# Grange Road Ramsgate



Corner protection and loading bay



SLI 100018261

Site Plan 15

# Grange Road / Mill Cottages Ramsgate



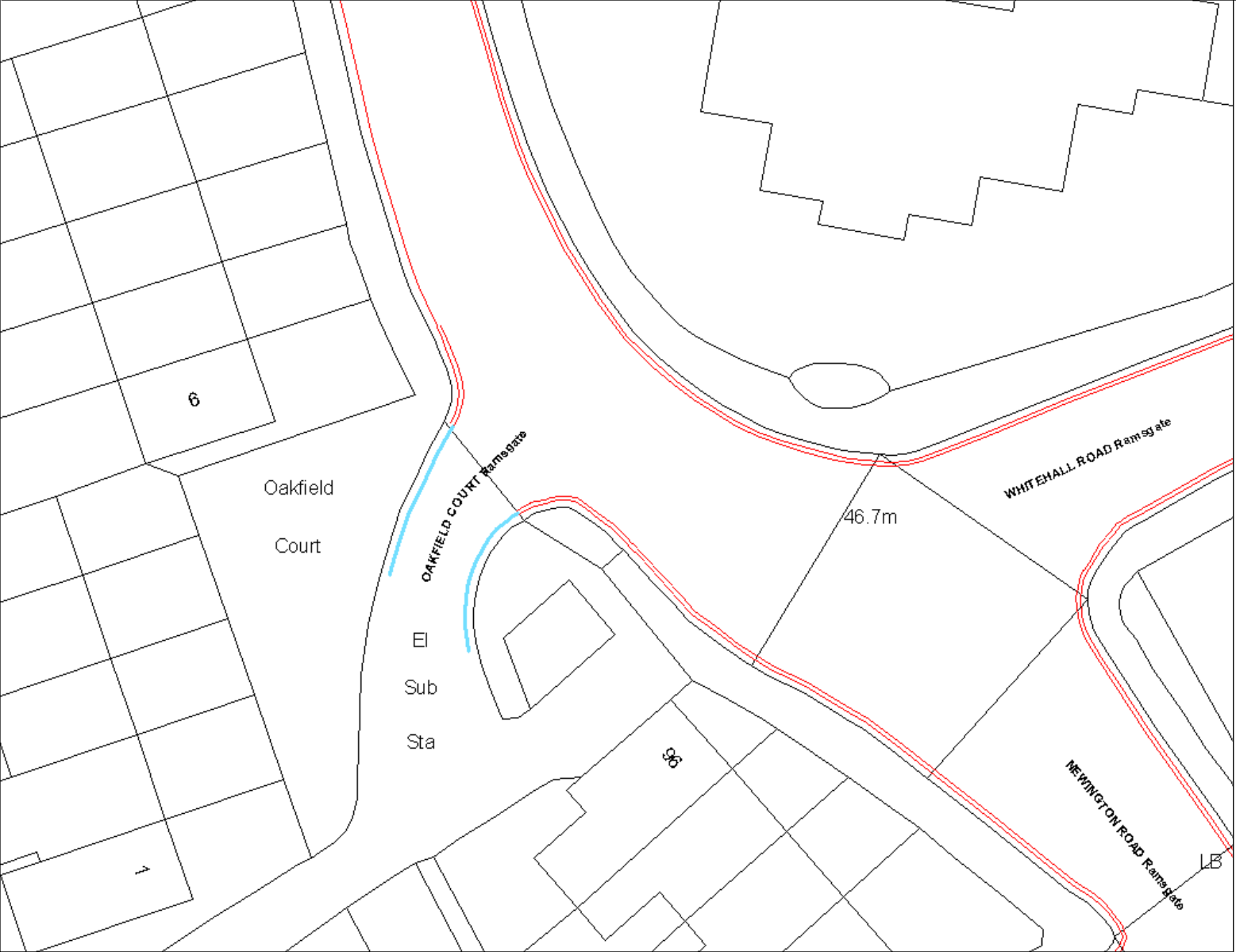
Corner protection for the junction with Grange Road / Mill Cottages



SLI 100018261

Site Plan 16

# Oakfield Court Ramsgate



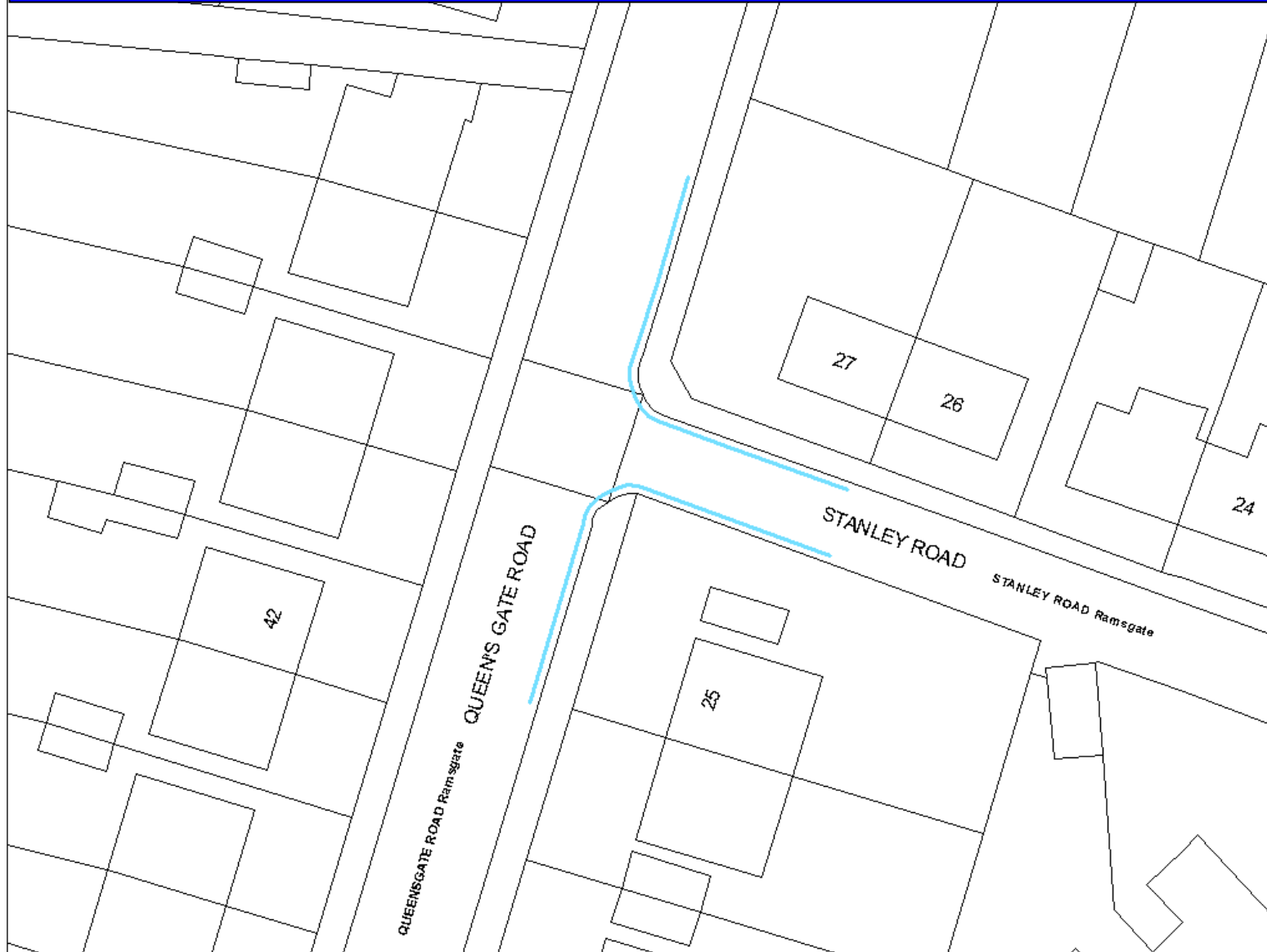
10 meters corner protection



SLI 100018261

Site Plan 17

## Queensgate Road / Stanley Road Ramsgate



Corner protection on the junction of Stanley Road and Queensgate Road



SLI 100018261

Site Plan 18